















































































STRADA DEL VINO GRAN MONFERRATO: Strada degli Aromatici
































	TOT	PARZ		
01	0	0		Castelnuovo Bormida. Leave piazza Marconi, dir CASSINE.
01	0,8	0,8		You ride the bridge upon Bormida river.
01	1,7	0,9		CASSINE (white panel). Cross the railway track.
01	1,9	0,2		<b>Turn right</b> onto via Moglia.
01	2,2	0,3		Cross sp10 entering via Migliara.
01	2,3	0,1		Left via Migliara, <b>turn left</b> onto via Alessandria.
01	2,5	0,2		Continue <b>bending left</b> along via del Ponte.
01	2,6	0,1		<b>Bend left</b> climbing onto via Trotti. <b>Climb begins here.</b>
01	2,7	0,1		<b>Turn right</b> onto via S. Caterina.
01	2,7	0		<b>Turn left</b> onto via Dei Martiri.
01	2,8	0,1		<b>Bend right</b> climbing onto via del Municipio.
01	2,9	0,1		<b>Bend right</b> climbing onto via Dante Alighieri.
01	3,1	0,2		Via Dante Alighieri <b>bends left</b> , onto via S. Realino.
01	3,4	0,3		<b>Continue straight</b> along a tree-lined avenue, on a light stretch of climb. You'll ride the same road for about 3,9km.
01	7,3	3,9		<b>Continue straight on</b> climbing.
01	8,1	0,8		At stop sign, turn right to visit Ricaldone. <b>Turn left</b> onto via don P. Ricaldone to continue.
01	8,7	0,6		RICALDONE (white panel). Keep riding onto sp235.
01	8,8	0,1		Reg. Costa (white panel). Continue along sp235 on climbing.
01	9,7	0,9		ALICE BEL COLLE (white panel). Enter the village.
01	10	0,3		<b>Bend right</b> dir Acqui Terme.
01	10,1	0,1		<b>Bend right</b> on downhill, dir Acqui Terme. <b>Climb ends here.</b>
01	10,5	0,4		Continue onto sp235.
01	10,9	0,4		Continue onto sp235.
01	11,7	0,8		Continue onto sp235.
01	12,4	0,7		STRADA DEL VINO ASTESANA (brown panel), at fork, <b>avoid</b> dir to CASTELLETTO MOLINA, <b>riding straight onto</b> sp4 dir QUARANTI 2km.
01	13,9	1,5		<b>QUARANTI</b> (white panel). Enter the village.
01	14,2	0,3		Got the village, <b>bend left</b> on downhill, dir MOMBARUZZO 2km.
01	15,3	1,1		Cross the railway track.
01	15,5	0,2		<b>Turn left</b> , dir CASTELLETTO M. 2km.
01	16,4	0,9		<b>Castelletto Molina</b> . At fork <b>ride straight on</b> , entering the village. <b>Climb begins here.</b>
01	16,8	0,4		Got the village, from the castle's square <b>turn right</b> on climbing, onto via Saracco.
01	18,6	1,8		FONTANILE (white panel). At yield sign <b>turn right</b> onto sp45, entering the village. <b>Climb ends here.</b>
01	19,4	0,8		<b>Fontanile</b> . <b>Continue straight</b> onto via Roma, dir MUNICIPIO.
01	19,7	0,3		<b>Continue straight on</b> , dir CIMITERO.
01	19,8	0,1		San Rocco's church. <b>Continue straight</b> on sp45.
01	20,6	0,8		Big Bench of Fontanile. Continue riding onto sp45.



01	21,7	1,1		At yield sign <b>turn left</b> dir MARANZANA 3km.
01	21,8	0,1		MOMBARUZZO STAZIONE (white panel). Enter the hamlet.
01	21,9	0,1		<b>Turn right</b> onto via Cervino, dir MARANZANA 3km.
01	22,4	0,5		Continue onto via Cervino.
01	23,4	1		<b>Bend right</b> , dir MARANZANA 2km. <a href="#">Climb begins here.</a>
01	23,5	0,1		<b>Bend left</b> and keep riding the main road.
01	24,8	1,3		<b>MARANZANA</b> (white panel). <b>Turn left</b> , and enter the village.
01	25	0,2		<b>Keep the left</b> , getting via Giacomo Bove.
01	25,3	0,3		Piazza Guglielmo Marconi. <b>Turn right</b> onto via Vittorio Veneto. <b>Climb ends here.</b>
01	25,4	0,1		Ride onto via Candida Ottazzi.
01	25,8	0,4		<b>Turn left</b> on downhill, dir ALESSANDRIA.
01	27,3	1,5		At yield sign, <b>turn right</b> , becoming onto sp45.
01	29,6	2,3		At yield sign, <b>turn left</b> , dir MOMBARUZZO 4km. <a href="#">Climb begins here.</a>
02	30,5	0,9		Continue on the main road, onto sp44.
02	32,9	2,4		MOMBARUZZO (white panel). Continue onto sp44.
02	33,6	0,7		Continue onto sp44.
02	34,2	0,6		Mombaruzzo. At stop sign, <b>continue straight</b> onto via Grosso Francesco, dir CASALOTTO 2km. <b>Climb ends here.</b>
02	34,4	0,2		Piazza Pietro Romano. Continue onto via Guasti.
02	34,7	0,3		Continue on the main road, sp44.
02	35,3	0,6		Continue on the main road, sp44.
02	36,1	0,8		Continue on the main road, sp44, dir NIZZA M. 7km.
02	37,7	1,6		<b>Casalotto</b> . Leave sp 44 and <b>turn left</b> onto via Zerbasso, dir FONTANILE. After a few meters, <b>continue straight on</b> , dir REGIONE CROCI. <a href="#">Climb begins here.</a>
02	38,1	0,4		REGIONE CROCI (white panel). <b>Continue straight on</b> a stretch of light climb. <b>Climb ends here.</b>
02	38,7	0,6		<b>Continue straight on</b> , descending.
02	39	0,3		<b>Turn left</b> descending.
02	39,2	0,2		At "T" <b>turn right</b> onto sp60. <a href="#">Climb begins here.</a>
02	40,9	1,7		At crossroad, <b>ride straight</b> dir CASTELBOGLIONE 3km, onto sp45. <b>Climb ends here.</b>
02	42,6	1,7		CASTELBOGLIONE (white panel).
02	43,2	2,3		<b>Castelboglione</b> . <b>Bend left</b> onto sp230, dir ACQUI TERME.
02	43,5	0,3		<b>Turn left</b> on climbing, dir STRADA NOCETO. <a href="#">Climb begins here.</a>
02	44,1	0,6		Continue straight on.
02	45,1	1		Continue straight on.
02	45,3	0,2		Continue straight on.
02	45,7	0,4		At yield sign, <b>turn right</b> , onto sp456. <b>Climb ends here.</b>
02	46,7	1		Leave sp456 <b>turning right</b> , dir CASTEL ROCCHERO onto sp59-a. <a href="#">Climb begins here.</a>
02	47,4	0,7		Continue <b>straight on</b> , dir CASTEL ROCCHERO 1km.
02	47,5	0,1		CASTEL ROCCHERO (white panel). Enter the village.

02	47,8	0,3		<b>Turn right</b> , onto via XX Settembre.
02	47,9	0,1		<b>Turn right</b> , dir MUNICIPIO.
02	48,1	0,2		<b>Keep the right</b> , onto strada Castagnazza. <b>Climb ends here.</b>
02	48,9	0,8		At fork <b>keep the left</b> .
02	49,6	0,7		Now you ride on a stretch of gravel. After a few meters, <b>turn right</b> .
02	51,5	1,9		Now you ride on asphalt again. Continue riding the main road till the end of downhill.
02	54	2,5		At stop sign, <b>turn right</b> onto sp30.
02	54,2	0,2		Leave sp30, <b>turning right</b> on downhill, dir TERZO STAZIONE.
02	54,5	0,3		At yield sign <b>turn left</b> , dir TERZO STAZIONE.
02	54,7	0,2		Terzo Stazione. Just after the flyover enter the village and <b>turn right</b> .
02	55,2	0,5		Continue straight onto via Stazione.
02	55,3	0,1		Continue on the main road, and get the roundabout.
02	55,4	0,1		3a At roundabout, <b>take the third exit</b> , dir SAVONA, riding onto sp30 again.
02	57	1,6		BISTAGNO (brown panel).
02	58,2	1,2		1a At roundabout, <b>take the first exit</b> remaining onto sp30.
02	60,1	1,9		Bistagno. On your right, the village's entrance. <b>Continue straight onto</b> sp30.
01	61,8	1,7		Leave sp30 and <b>turn right</b> , dir PONTI.
01	62,9	1,1		Railway track. <b>Continue straight on</b> .
01	63,3	0,4		PONTI (white panel). <b>Continue straight on</b> , and enter the village.
01	65,1	1,8		<b>Turn right</b> , dir SAVONA.
01	65,8	0,7		You ride again onto sp30.
01	67,7	1,9		MONTECHIARO D'ACQUI (brown panel).
01	68,4	0,7		Montechiaro d'Acqui. At traffic light, continue <b>straight on</b> .
01	68,5	0,1		<b>Turn right</b> , dir DENICE.
01	69	0,5		<b>Bend left</b> , and cross the railwat track onto sp221. After the bridge, <b>climb begins</b> .
01	72,2	3,2		DENICE (white panel).
01	72,7	0,5		Denice. On your left, the center. To continue, <b>bend right</b> remaining onto sp221.
01	79,1	6,4		<b>Climb ends here.</b>
01	79,7	0,6		At yield sign, <b>turn right</b> dir ROCCAVERANO 3km, onto sp24-c. <b>Climb begins here</b> .
01	82,1	2,4		<b>Roccaverano</b> . On your right, the village's entrance. Continue riding onto sp24 on downhill, dir VESIME 10km. <b>Climb ends here.</b>
01	82,3	0,2		At crossroad, <b>go straight</b> dir SEROLE 8km. After some hundred meters, <b>climb begins</b> .
01	82,6	0,3		<b>Keep the left</b> , dir SEROLE 7km, onto sp124.
01	84,9	0,5		<b>Continue to the right</b> dir SEROLE 6km, onto sp124.
01	86,3	1,4		Bric Puschera. <b>Climb ends here.</b>
01	88,7	2,4		At yield sign, <b>turn left</b> , dir SPIGNO 8km.

01	91,8	3,1		ROCCHETTA Fraz. Di Spigno Monf. (white panel).
02	92,2	0,4		<b>Turn right</b> on downhill, dir LOC. CORRENTI - SORIANO - BRACCHI.
02	93,4	1,2		<b>Bend right</b> on downhill. <b>Climb begins after 300 meters.</b>
02	94,4	1		<b>Climb ends here.</b>
02	95,6	2,2		Got a tiny hamlet, <b>bend right</b> on downhill.
02	97,1	1,5		Left a small hamlet, <b>continue straight</b> onto località Gilarda, towards a small church.
02	97,3	0,2		<b>Merana.</b> Cross the railway's track.
02	97,4	0,1		At stop sign, <b>turn left</b> onto sp30.
02	101,2	3,8		SPIGNO M.TO (white panel).
02	102,5	1,3		<b>Turn left</b> , entering <b>Spigno Monferrato.</b>
02	103,1	0,6		Cross the village riding onto Roma.
02	103,4	0,3		At stop sign, cross sp30 dir PARETO 9km, onto sp215. <b>Climb begins here.</b>
02	103,8	0,4		<b>Bend right</b> dir PARETO 8km. You remain onto sp125.
02	106,1	2,3		<b>Climb ends here.</b>
02	107,6	1,5		<b>Climb begins here.</b>
02	111,5	3,9		PARETO (white panel).
02	111,6	0,1		Leave sp125, and <b>turn left</b> on climbing, dir TURPINO 5km, onto sp220.
02	112	0,4		<b>Climb ends here.</b>
02	114	2		<b>Keep the left</b> onto the main road.
02	116,7	2,7		<b>Continue straight</b> on the main road, dir MONTECHIARO.
02	117,4	0,7		<b>Turpino.</b> <b>Climb begins after 300meters.</b>
02	118,8	1,4		<b>Climb ends here.</b>
02	121,6	4,2		<b>Climb begins here.</b>
02	122	4,6		<b>Turn right</b> on climbing, dir MONTECHIARO ALTO 1km, onto sp225.
02	122,8	0,8		Montechiaro. At your right, the village's entrance. To continue, <b>continue straight onto</b> sp225, dir CASTELLETTO D'ERRO.
01	124,3	1,5		<b>Climb ends here.</b>
01	126,4	3,6		Continue onto sp225 dir CASTELLETTO D'ERRO.
01	126,8	0,4		CASTELLETTO D'ERRO (white panel). <b>Turn right</b> riding onto via Roma along a steep stretch of climb.
01	127	0,2		Cross the village.
01	127,3	0,3		At the bottom of the slope, at stop sign <b>turn right</b> dir MELAZZO onto sp 225.
01	132,9	5,6		At crossroad, <b>continue straight on</b> , dir MELAZZO 2km.
01	133,5	0,6		Cross the bridge.
01	134,1	0,6		At stop sign, <b>turn left</b> , dir ACQUI, onto sp334.
01	135,5	1,4		<b>Turn right.</b> MELAZZO (brown panel). Continue on climbing towards the village. <b>Climb begins here.</b>
01	136,6	1,1		MELAZZO (white panel). Ride on climbing towards the village.
01	136,9	0,3		<b>Melazzo.</b> <b>Bend right</b> n downhill, dir CARTOSIO. <b>Climb ends here.</b>

01	137,8	0,9		<b>Bend right</b> on downhill.
01	138,2	0,4		At stop sign, <b>turn left</b> dir SASSELLO. You're riding onto sp334 again.
01	143,3	5,1		Leave sp334, <b>turning left</b> on climbing, dir CARTOSIO (white panel).
01	144	0,7		1a <b>Cartosio</b> . At roundabout, <b>take the first exit</b> , dir SASSELLO.
01	144,5	0,5		At stop sign, <b>turn left</b> , dir SASSELLO. You're on sp334 again.
01	146,8	2,3		Leave sp334 and <b>turn right</b> on climbing, dir MALVICINO 3km.
01	149,1	2,3		Continue on the main road.
01	149,4	0,3		MALVICINO (white panel). Enter the village.
01	149,5	0,1		Pass under a vault, following the dir PARETO, ROBOARO. <b>Climb begins here.</b>
01	151,3	1,8		<b>Climb ends here.</b>
01	154,3	4,8		ROBOARO (white panel).
01	154,6	0,3		Roboaro. Just after the church, <b>turn right</b> dir GIULIANI. <b>Climb begins here.</b>
02	155,7	1,1		Giuliani. Leave the hamlet. <b>Climb ends here.</b>
02	157,7	2		Continue on the main road.
02	158,1	0,4		At stop sign, take right to visit Pareto. To continue riding the main road, <b>turn left</b> onto sp215.
02	158,4	0,3		Leave sp215, and <b>turn left</b> dir ROBOARO onto sp217.
02	160,7	2,3		Leave sp217 <b>turning right</b> dir FRASCHETO SBERNERA.
02	162,2	1,5		In a small hamlet, <b>turn left</b> .
02	163,7	1,5		<b>Bend left</b> on downhill.
02	164,7	1		At stop sign, <b>turn left</b> onto sp216.
02	166,1	1,4		<b>MIOGLIOLA</b> (white panel).
02	168,3	2,2		At stop sign, leave sp 216 and <b>turn left</b> dir ACQUI TERME onto sp334.
02	169,1	0,8		Leave sp334, <b>and turn right</b> dir STRADA FONDOFERLE CIMA FERLE. <b>Climb begins here.</b>
02	169,3	0,2		<b>Bend right</b> on climbing.
02	173,8	4,5		Cimaferle. At stop sign, <b>turn left</b> onto sp210 on downhill, dir PONZONE. <b>Climb ends here.</b>
02	177,9	4,1		Continue onto sp210 on climbing, dir PONZONE.
02	178,7	0,8		<b>Ponzone</b> . Cross the village.
02	184,1	5,4		On your left, Cavatore's entrance. To continue, <b>continue straight on</b> sp210.
01	189,6	5,5		Leave sp210 and <b>turn right</b> on downhill onto sp334.
01	189,8	0,2		ACQUI TERME (white panel).
01	190	0,2		 At roundabout, continue straight on.
01	190,1	0,1		 At roundabout, continue straight on.
01	190,4	0,3		 At roundabout, continue straight on Corso Bagni.
01	190,8	0,4		 At traffic light, continue straight on.
01	191	0,2		 At roundabout, <b>ride back</b> a few meters.
01	191	0		<b>Turn right</b> onto via Trucco.
01	191,4	0,4		 At roundabout, continue straight onto via Mariscotti.

01	191,6	0,2			At roundabout, continue straight onto corso Cavour.
01	191,8	0,2			At roundabout, continue straight onto corso Cavour.
01	192	0,2			At roundabout, <b>turn right</b> onto corso Roma.
01	192,7	0,7			At roundabout, <b>turn left</b> onto via Nizza.
01	193,3	0,6			<b>Turn right</b> on climbing, onto strada Monterosso.
01	193,5	0,2			Continue <b>straight on</b> climbing.
01	195,8	2,3			Continue onto strada Monterosso.
01	197,7	1,9			<b>Turn right</b> onto strada Bagnario.
01	198,5	0,8			<b>Keep the right</b> on asphalt.
01	198,7	0,2			On your right, the path which leads to the Big Bench of Strevi; to continue, <b>ride straight on</b> the main road.
01	199,5	0,8			Continue on the main road dir STREVI 0,5km.
01	200,1	0,6			Continue on flat road.
01	201,3	1,2			<b>Strevi. Bend left</b> onto via S. Rocco.
01	201,4	0,1			At stop sign, <b>turn right</b> onto via Acqui.
01	202	0,6			At the bottom of the slope, at stop sign, <b>turn left</b> .
01	202	0			STREVI (brown panel). Continue onto Reg. S. Stefano.
01	202,3	0,3			<b>Continue straight on.</b>
01	203,3	1			At traffic light, <b>bend right</b> on downhill, dir RIVALTA BORMIDA.
01	203,4	0,1			<b>Continue straight on.</b>
01	203,6	0,2			Cross the railway track.
01	203,7	0,1			<b>Continue straight on.</b>
01	204,2	0,5			At roundabout, <b>ride straight</b> , dir RIVALTA BORMIDA.
01	205,1	0,9			3a RIVALTA BORMIDA (brown panel). At roundabout, <b>take the third exit</b> , dir RIVALTA B.DA.
01	206	0,9			Piazza Vittorio Veneto. Ride back to the roundabout at the village's entrance to proceed.
01	206,9	0,9			2a At roundabout, take the <b>second exit</b> , dir VIGONE 8km, onto sp201.
01	212,7	5,8			1a At roundabout, leave sp201 and take the <b>first exit</b> , dir ACQUI TERME, onto sp456.
01	214,9	2,2			<b>Vigone.</b> At traffic light, at the end of a short climb, <b>keep straight on</b> and enter the village.
02	215,1	0,2			At traffic light, <b>turn left</b> dir GROGNARDO.
02	215,4	0,3			Cross the railway track and continue onto sp201.
02	218,9	3,5			GROGNARDO (white panel). Continue onto sp205.
02	219	0,1			<b>GROGNARDO</b> (brown panel). <b>Bend left</b> on climbing.
02	224,1	5,1			<b>Morbello. Bend left</b> , dir CASSINELLE 9km.
02	225,2	1,1			<b>Bend right</b> , remaining onto sp205.
02	225,7	0,5			Sp205 <b>bends left</b> on downhill, dir CASSINELLE.
02	230,3	4,6			Sp205 <b>bends right</b> , dir CASSINELLE.
02	230,4	0,1			CASSINELLE (white panel).
02	230,9	0,5			<b>Cassinelle.</b> Enter the village onto via Colombara.
02	231,3	0,4			<b>Turn right</b> , onto via Fontana.

02	231,5	0,2		At stop sign, <b>turn left</b> dir MOLARE.
02	231,7	0,2		Santa Margherita's church.