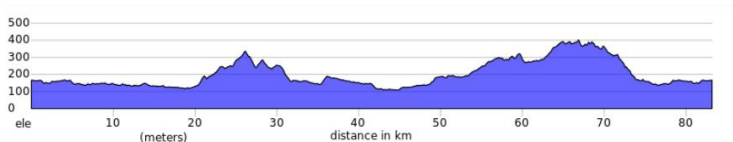
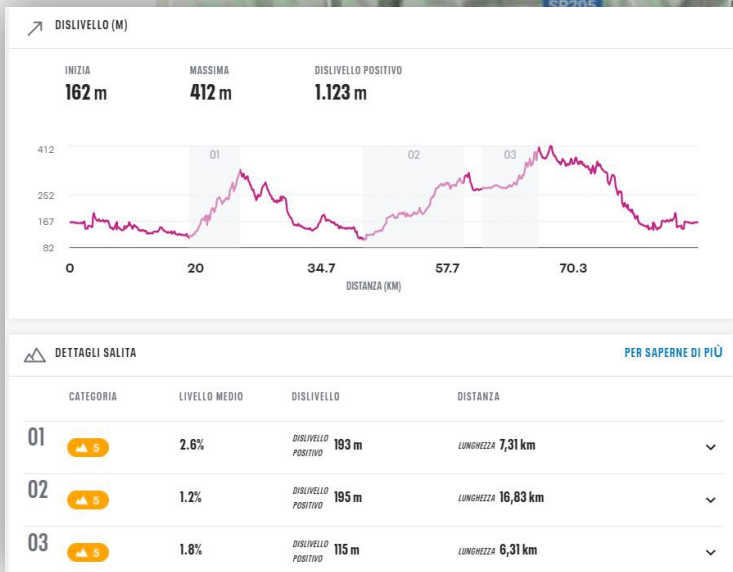
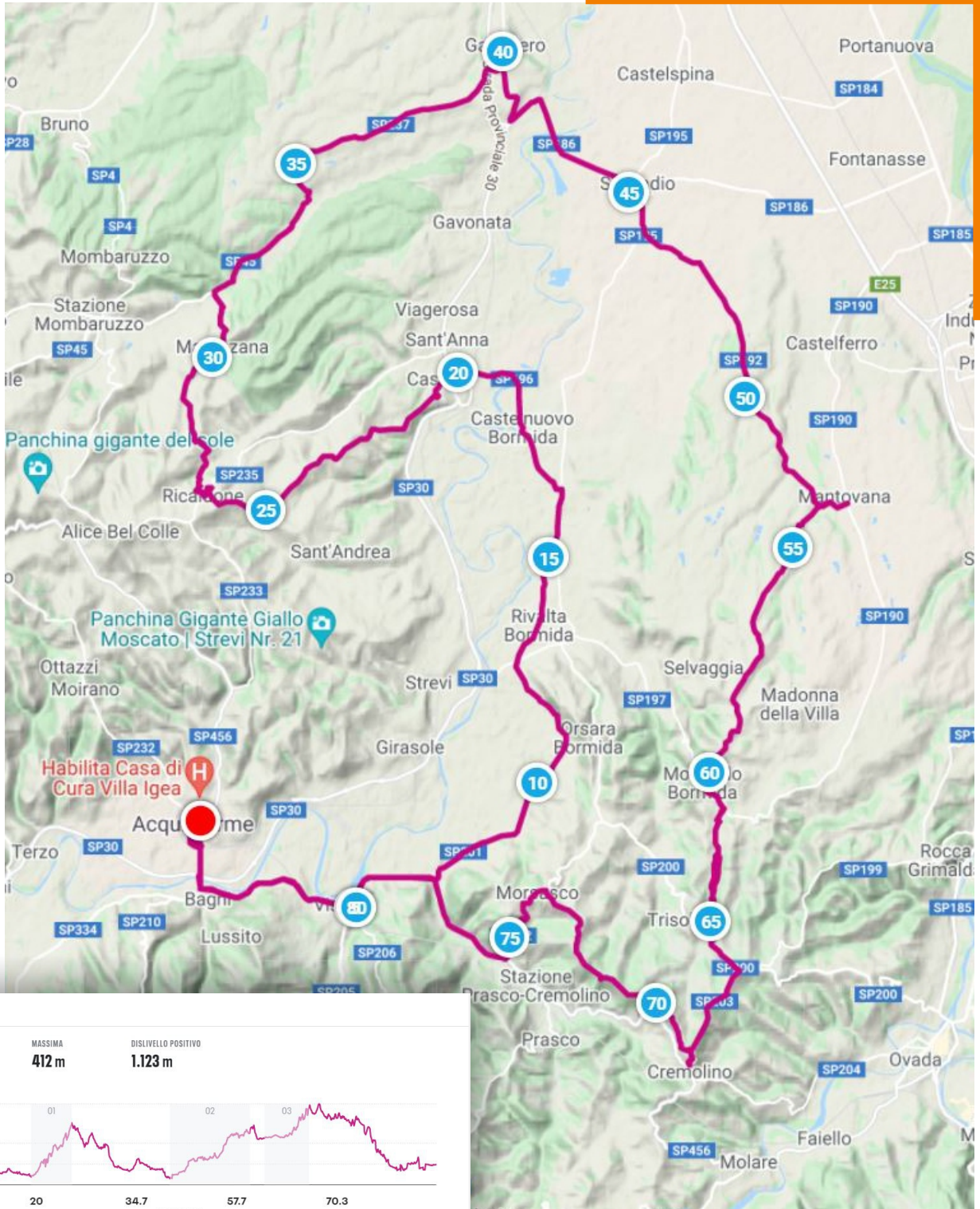




# WALK & BIKE GAMALERO 83,2 Km



# 06



Num	Dist	Prev	Type	Note	Next
1.	0.0	0.0	📍	Start of route	0.0
2.	0.0	0.0	➔	R onto Via Don Giovanni Minzoni	0.0
3.	0.0	0.0	➔	L onto corso Roma	0.2
4.	0.2	0.2	➔	At roundabout, take the second exit, onto corso Cavour	0.1
5.	0.3	0.1	⬆	At roundabout, go straight	0.1
6.	0.4	0.1	⬆	At roundabout, go straight onto via Mariscotti	0.1
7.	0.6	0.1	⬆	At roundabout, go straight	0.1
8.	0.6	0.1	⬆	Go straight onto via Trucco	0.3
9.	0.9	0.3	➔	R onto corso Bagni	0.1
10.	1.0	0.1	⬆	At traffic light, go straight	0.4
11.	1.4	0.4	⬆	At roundabout, go straight and cross the bridge Carlo Alberto	0.3
12.	1.7	0.3	➔	At P.za Maestro Mario Bosio, take the third exit onto viale Einaudi, dir Genova	2.9
13.	4.6	2.9	⬆	At traffic light, go straight	2.4
14.	7.0	2.4	➔	At roundabout take the second exit onto SP201, dir Rivalta Bormida	5.9
15.	12.9	5.9	⬆	At roundabout, go straight onto Via Guglielmo Oberdan	0.9

12.9 kilometers. +86/-117 meters

Num	Dist	Prev	Type	Note	Next
16.	13.7	0.9	⬆	Continue onto Via Roma	0.1
17.	13.9	0.1	⬆	Continue onto Via Paolo Bocca	0.6
18.	14.4	0.6	⬆	Continue onto Regione Roncaglie	0.8
19.	15.3	0.8	➔	At stop sign, turn L onto SP195, dir Castelnuovo B.	1.1
20.	16.4	1.1	➔	L onto Via Bruni Gaioli/SP196, dir Castelnuovo B.	1.5
21.	17.9	1.5	➔	L, dir Cassine	1.9
22.	19.8	1.9	➔	R onto via Moglia	0.4
23.	20.2	0.4	⬆	At stop sign, cross sp30 and continue onto Via Migliara	0.1
24.	20.3	0.1	➔	At stop sign turn L onto Via Alessandria	0.1
25.	20.4	0.1	⬆	Continue onto SP235 and cross the bridge	0.1
26.	20.5	0.1	⬆	Continue onto Via del Ponte	0.1
27.	20.5	0.1	➔	L onto Via Trotti	0.1
28.	20.6	0.1	➔	R onto Via S.Caterina	0.0
29.	20.7	0.0	➔	L onto Via dei Martiri	0.1
30.	20.7	0.1	➔	R onto Via del Municipio	0.2
31.	20.9	0.2	➔	R onto Via Dante Alighieri	0.1
32.	21.0	0.1	➔	Via Dante Alighieri turns L becoming Via S. Realino	0.3

8.1 kilometers. +86/-50 meters

Num	Dist	Prev	Type	Note	Next
33.	21.3	0.3	→	Keep the R hand	3.0
34.	24.4	3.0	↑	Continue onto Strada Ricaldone di Sotto	0.9
35.	25.3	0.9	↑	Continue straight on	0.3
36.	25.6	0.3	↑	Continue onto Via Bricco	0.5
37.	26.1	0.5	→	R onto Via Don Pietro Ricaldone	0.1
38.	26.1	0.1	↑	Continue onto Via Sebastiano	0.3
39.	26.5	0.3	←	L onto Via Roma/SP235, dir Municipio	0.3
40.	26.8	0.3	→	Tun R onto SP236, dir Maranzana	0.1
41.	26.8	0.1	←	Ricaldone. Turn L onto Via Umberto I	0.1
42.	26.9	0.1	→	R onto Via Umberto I	0.2
43.	27.2	0.2	←	Via Umberto I turns slightly L, becoming Via Martiri della Libertà/SP236	1.1
44.	28.3	1.1	↑	Continue onto SP236	2.1
45.	30.5	2.1	←	L, dir Mombaruzzo	1.5
46.	31.9	1.5	→	Bend R dir Gamalero	4.3
47.	36.2	4.3	→	At yield sign, turn R, dir Gamalero	4.1
48.	40.3	4.1	↑	At roundabout, take the second exit, dir Gamalero	0.2

19.3 kilometers. +313/-342 meters

Num	Dist	Prev	Type	Note	Next
49.	40.5	0.2	→	R, dir Gamalero	0.2
50.	40.7	0.2	↑	Continue onto SP237	0.1
51.	40.8	0.1	→	At yield sign, turn R onto SP187 dir Sezzadio	1.2
52.	42.1	1.2	↙	Sharply L onto SP186, dir Sezzadio	3.2
53.	45.3	3.2	↑	At traffic light, continue straight on	0.2
54.	45.5	0.2	→	R onto Via Badia	0.2
55.	45.7	0.2	←	L onto Via Giuseppe Romita/SP195	0.0
56.	45.7	0.0	→	R onto SP195	0.6
57.	46.3	0.6	↙	Slightly L onto SP192 dir Boschi - Mantovana	7.0
58.	53.3	7.0	→	At stop sign turn R dir Montaldo	4.4
59.	57.7	4.4	←	At stop sign, turn L dir Montaldo	0.5
60.	58.2	0.5	↑	Continue straight onto SP193, dir Montaldo	1.5
61.	59.7	1.5	←	Montaldo Bormida. At stop sign take L onto SP197	0.8
62.	60.5	0.8	→	R onto SP198, dir Trisobbio	2.1
63.	62.6	2.1	←	Trisobbio. At stop sign turn L onto SP200, dir Acqui Terme	1.2
64.	63.8	1.2	↘	Sharply R onto SP203, dir Cremolino	2.8

23.5 kilometers. +380/-167 meters

Num	Dist	Prev	Type	Note	Next
65.	66.6	2.8	↑	Cremolino. (Turn L onto Via Umberto I to get the centre). To continue, go straight on	0.1
66.	66.7	0.1	→	Keep R	0.5
67.	67.2	0.5	↙	Slightly L	2.4
68.	69.6	2.4	↑	Continue onto Strada per Cremolino	1.3
69.	70.9	1.3	↑	Continue onto Viale Belvedere	0.5
70.	71.4	0.5	↑	Continue onto Via Antonio Gramsci	0.3
71.	71.7	0.3	←	L onto SP202 in via Matteotti	2.2
72.	73.9	2.2	→	R onto SP 456 del Turchino, dir Asti.	2.2
73.	76.1	2.2	↑	At roundabout, take the second exit, dir Acqui Terme	2.4
74.	78.5	2.4	↑	At traffic light, continue straight on	2.9
75.	81.4	2.9	→	Acqui Terme. At roundabout turn R and cross the bridge Carlo Alberto	0.3
76.	81.7	0.3	↑	At roundabout, go straight	0.4
77.	82.1	0.4	↑	At traffic light, go straight	0.2
78.	82.2	0.2	↑	At roundabout, go straight onto corso Bagni	0.1
79.	82.3	0.1	←	L onto Via Franco Ghione	0.1

18.5 kilometers. +146/-373 meters

Num	Dist	Prev	Type	Note	Next
80.	82.4	0.1	→	Via Franco Ghione gets R becoming Piazza Giacomo Matteotti	0.1
81.	82.6	0.1	↑	Leave the roundabout and take the first exit, onto Via Cesare Battisti	0.1
82.	82.7	0.1	←	L onto Corso Dante	0.1
83.	82.7	0.1	↑	At roundabout, turn R onto corso Cavour	0.1
84.	82.9	0.1	↑	At roundabout, go straight onto corso Cavour	0.1
85.	83.0	0.1	→	At roundabout turn R onto corso Roma	0.2
86.	83.1	0.2	→	R onto Viale Don Giovanni Tornato	0.0
87.	83.2	0.0	📍	End of route	0.0

0.8 kilometers. +3/-0 meters